



**Initial Phase**  
Formation of groups



1 hour



**Theoretical Framework**  
Pla Estel Methodology

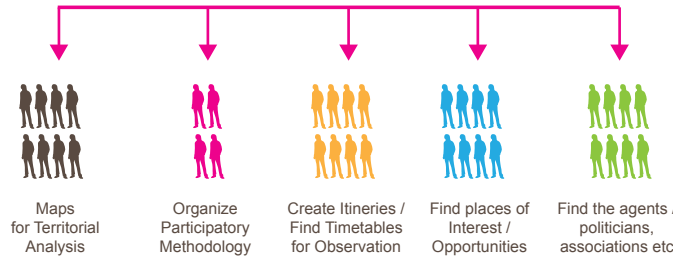


1 hour



**Implementation of Theory**  
Preparation for Data Collection

in class

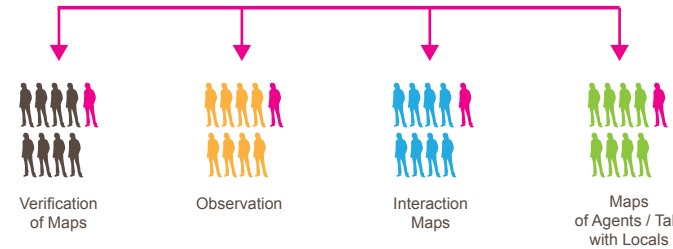


2 hour



**Phase of Development**  
Data Collection

in situ



DAY 1

DAY 2

1 hour



**Phase of Development**  
Validation and Review of Results

in class



30 minutes



**Change of Dynamic**  
Application of Participation

Explanation of Participatory Methodology (Scenarios\*)



4,5 hours



**Diagnosis and Proposals**  
Communication of Results



diagnosis / communication of results

proposals / communication of results

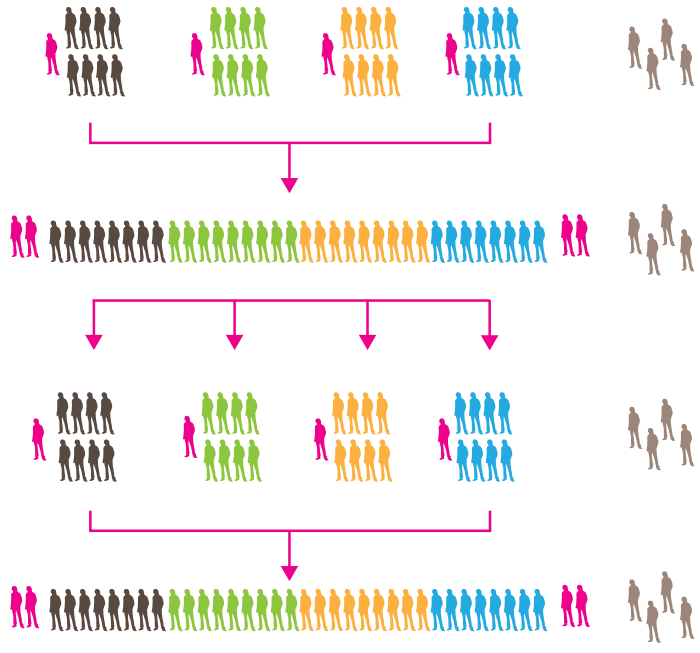
### Scenario A

**Diagnosis**  
Preparation of Document in groups

**Communication of info**  
Collective Discussion of Results

**Proposals**  
Preparation of Document in Groups

**Communication of info**  
Collective Discussion of Results



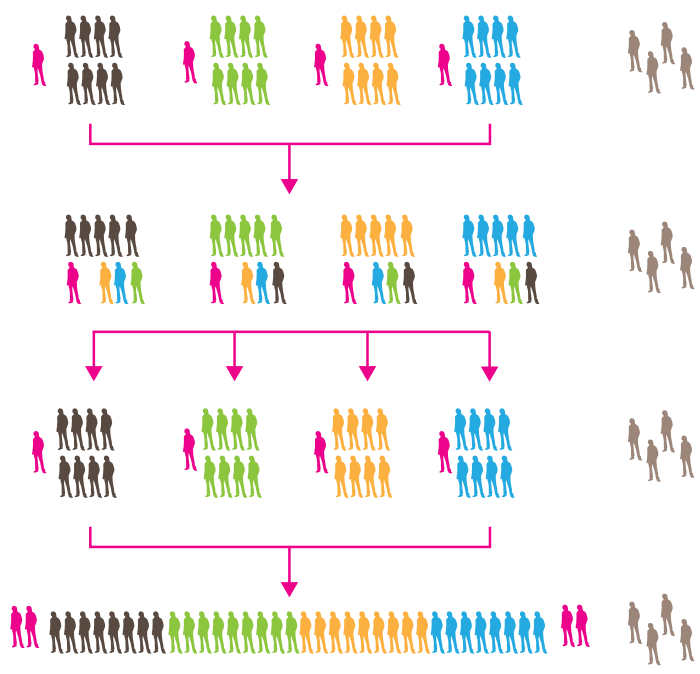
### Scenario B

**Diagnosis**  
Preparation of Document in groups

**Change of Dynamic**  
Intersection with Others' Results

**Proposals**  
Preparation of Document in Groups

**Communication of info**  
Collective Discussion of Results

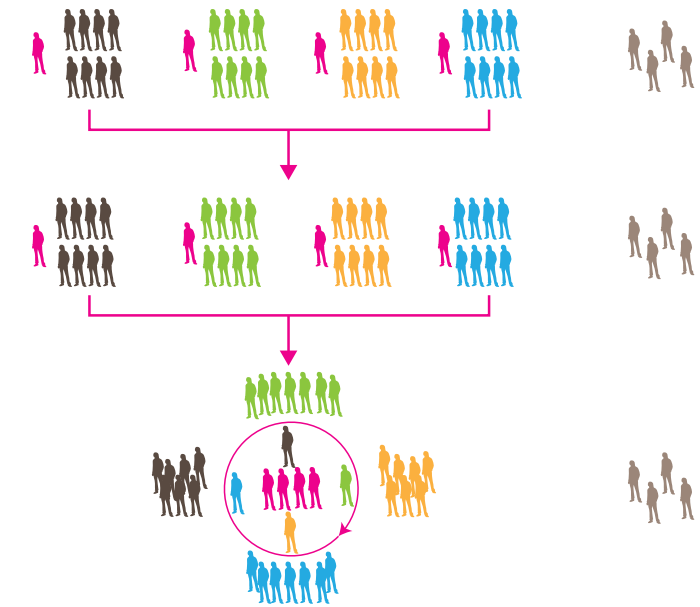


### Scenario C

**Diagnosis**  
Preparation of Document in groups

**Proposals**  
Preparation of Document in Groups

**Change of Dynamic**  
Circular Discussion of Results



# **GUIDELINE**

## **Socio-Spatial Skill-Building Workshop**



Arnau Boix, Konstantina Chrysostomou

### **Spatial Analysis Group**

The goal for this group is to get acclimatize with the project area and prepare a thorough spatial analysis that can be useful for the other teams. The communication of the collected information should be able to introduce easily the rest professionals to the context of the area.

Things to be done during the workshop:

1. Acquaintance with the territory
2. Preparation for data collection
3. Fieldwork - Data collection
4. Communication of collected data
5. Discussion of results with the other groups

# GUIDELINE

## Socio-Spatial Skill-Building Workshop



Arnau Boix, Konstantina Chrysostomou

### Direct Participation Group

The goal for this group is to organize the participatory methodology for the second day of the workshop. At the field, each person of the team should follow up a group in order to know what data has been collected and what is missing in order to organize, accordingly, the process.

Things to be done during the workshop:

1. Organization of the participatory methodology
2. Collaboration with other groups (1 person / group)
3. Overview data collection - internal work
4. Communication of the participatory process
5. Supervision of the procedure

# GUIDELINE

## Socio-Spatial Skill-Building Workshop



Arnau Boix, Konstantina Chrysostomou

### Indirect Participation Group

The goal for this group is to evaluate the quality of the public space through observation. In order this to happen, they should find out the activities that take place and recognize the character of the neighborhood.

Things to be done during the workshop:

1. Acquaintance with the territory
2. Itinerary planning
3. Definition of information that may affect the data collection (timetables, non working days etc)
4. Observation
5. Communication of the collected data
6. Discussion of results with the other groups

# GUIDELINE

## Socio-Spatial Skill-Building Workshop



Arnau Boix, Konstantina Chrysostomou

### Spatial Capacity Group

The goal for this group is to find the capacity of the public space and the potential interactions depending on the build environment. For the unveiling of the information structures, the investigation should happen based on the perception system.

Things to be done during the workshop:

1. Acquaintance with the territory
2. Preparation for data collection - Site selection
3. Fieldwork - Data collection - Observation
4. Communication of the collected data
5. Discussion of results with the other groups

## **GUIDELINE**

### **Socio-Spatial Skill-Building Workshop**



Arnau Boix, Konstantina Chrysostomou

#### **Administration and Society Group**

The goal for this group is to find the different layers that affect the activities, the possibilities and the planification of the public space including the decision-making process. Moreover, they should find the core of the participatory decision making; associated and non-associated citizens.

Things to be done during the workshop:

1. Find the agents and relate them with the public infrastructures
2. Find town planning documents that affect the decision making
3. Fieldwork - Talk with locals
4. Communication of the collected data
5. Discussion of results with the other groups